

Preliminary Schedule for Alabama

Saturday, March 14

- Leave from Travis @ 8 am at the latest, preferably 7:30am
1 van for 11 girls....if parents go, they will ride with parent (savings of \$700)
- * Expect to stop and eat around Baton Rouge
- * It is 504 miles according to mileage site and that equates to about 9 hours..
Arrival approximately at 5pm..
- Team hotel is the Microtel Inn
After check-in...find a place to eat and get our bearings for the days ahead.
- Team meeting before bedtime to remind them of the ground rules.

Sunday, March 15th

After continental breakfast....determine the plan for the day...determine our
Choices and kinda go from there

Outlet mall—one of the largest in the south, I have read.

Beach time—# 2 rated in Southern Living in the South

Great courses for the dads to play...next to hotel

Visit the area...if something strikes the fancy of a few...

Meet back at the hotel for dinner choice

Team bonding activity...(Steplock and Harrell in charge of that)

Lights out.. games on Monday

Monday, March 16th and March 17th...

Pool games...Times TBD...looking at last years schedule, there were 3 each day...and this
determines single elimination bracket play on Wednesday.

One day the games were early and the next day the games may be later in the day.

Wednesday, Mar. 18th

Early checkout of hotel

Play games until we get beat...we could be leaving for home as early as 9am and

As late as 3 or 4, I guess...

So arrival back at Travis could be anywhere from 6pm to 1 or 2 am the next morning...

Food:

There is a budget for food...

Saturday...I will encourage taking a snack bag for the trip over...our evening meal may be pizza
or small subs, something like that. If that is the case, then we may be able to handle that.

Sunday....That day will be their expense.

Monday...the main meal that evening will be paid for

Tuesday...the main meal that evening will be paid for.

Wednesday --ballpark.snack or any stops on the way home will be at their expense.

2009 NIKE Gulf Coast Classic 1

March 16 -18, 2009

Tournament Sponsored
by

Gulf Shores High School

6 game minimum tournament format

Monday - Pool Games

Tuesday - Pool Games

Wednesday - Single Elimination

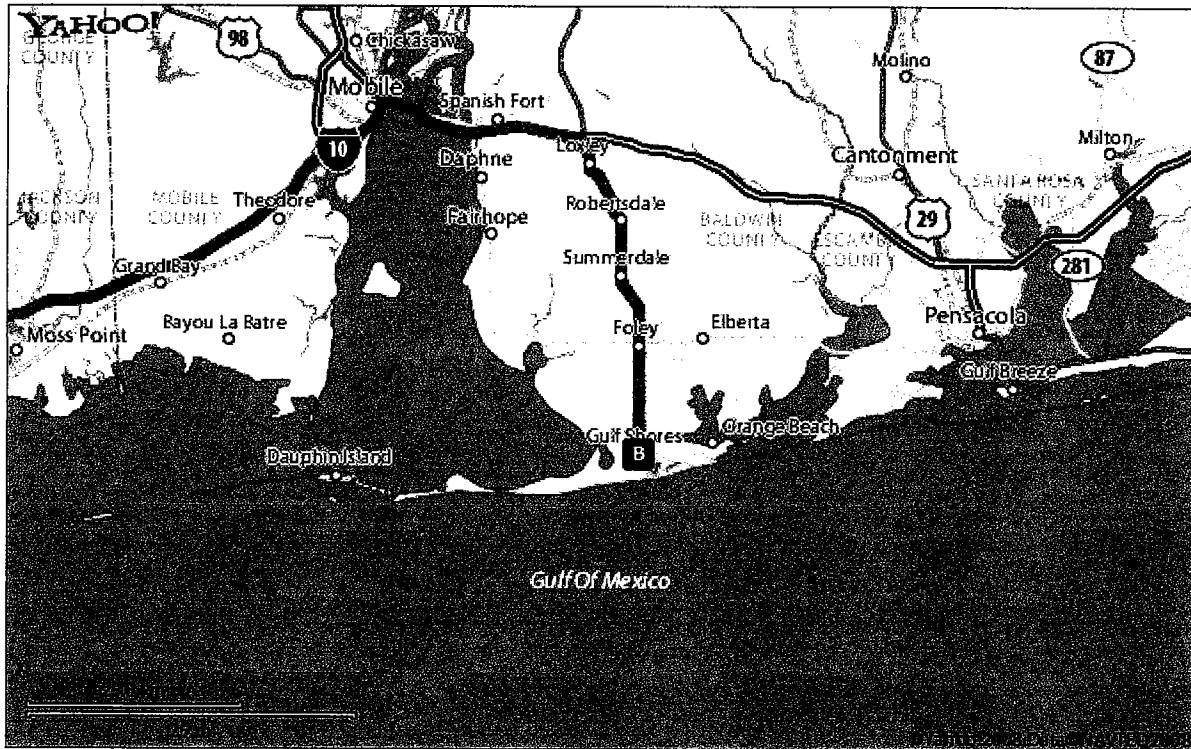
Directions to Gulf Shores, AL



Total Time: 8 hours 28 mins, Total Distance: 536.97 miles

	Distance
A 1. Start at 9799 HARLEM RD, RICHMOND going toward STONE MISSION LN	go 0.3 mi
2. Continue on GRAND MISSION BLVD	go 0.5 mi
3. Turn R on HARLEM RD	go 1.01 mi
4. Turn R on FM 1093 RD(FM-1093 E)	go 0.2 mi
5. Take L ramp onto WEST PARK TOLLWAY toward WESTPARK TOLLWAY EAST (Toll applies)	go 12.78 mi
6. Take the DOWNTOWN exit onto US-59 N (Toll applies)	go 10.1 mi
7. Take the SAN ANTONIO/BEAUMONT exit onto I-10 E toward BEAUMONT	go 270.93 mi
8. Take L exit #159/HAMMOND onto I-12 E	go 85.88 mi
9. Take L exit #85C/BAY ST LOUIS onto I-10 E	go 127.31 mi
10. Take exit #44/LOXLEY/BAY MINETTE onto N HICKORY ST (AL-59 S) toward LOXLEY/GULF SHORES/ORANGE BEACH/GULF STATE PARK	go 0.64 mi
11. Continue to follow AL-59 S	go 1.22 mi
12. Continue on US-90	go 5.32 mi
13. Continue on MILWAUKEE ST(AL-59)	go 1.12 mi
14. Continue to follow AL-59	go 19.39 mi
15. Turn L on E 24TH AVE	go 0.23 mi
16. Turn R on E 2ND ST(AL-180)	go 211 ft
B 17. Arrive at the center of GULF SHORES, AL	

Time: 8 hours 28 mins, Distance: 536.97 miles



When using any driving directions or map, it's a good idea to do a reality check and make sure the road still exists, watch out for construction, and follow all traffic safety precautions. This is only to be used as an aid in planning.



Ranked highest in the Industry
7 YEARS IN A ROW
 by J.D. Power and Associates



Microtel Inn And Suites
Gulf Shores
 3600 Gulf Shores
 Parkway
 P.O. Box 2138
 Gulf Shores, AL 36542
 US
 Phone: 251-967-3000
 Fax: 251-967-2363

Reservation Confirmed

Thank you. Your room reservation has been confirmed. A confirmation has also been sent to kiskajones@aol.com. If you need to cancel, you must do so by 4:00 PM local hotel time on March 13, 2009 or your credit card will be charged for one night's stay.

Confirmation Number
 51157567

NEW PASSPORT RULES [Learn more >](#)

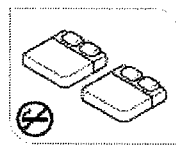
Guest Information

Name: KISKA JONES
Address: 2507 PECAN COVE
 CT
 RICHMOND, TX
 77406
Home Phone: 7135573019
Email: kiskajones@aol.com
Confirmation #: 51157567
Comments: SHOWING 1 OF 9
 RMS
Number of Rooms: 9

Room Information

2 Queen Beds Room
 2 Queen Beds/Non
 Smoking/Hairdryer//Iron And
 Board/Complimentary/Continental
 Breakfast

Occupancy: people max



	Per Room/Night
Sat.	USD
03/14/09	79.95
Sun.	USD
03/15/09	79.95
Mon.	USD
03/16/09	79.95
Tue.	USD
03/17/09	79.95
Wed.	USD
03/18/09	79.95
Thu.	USD
03/19/09	79.95

6 nights (9
 Rooms): USD
 4,317.30
 Taxes: USD
 474.93

*** Total: USD 4,792.23**

Check-in: Sat. March 14 ⌚ After 03:00 PM	Check-out: Fri. March 20 ⌚ Before 12:00 PM
--	--

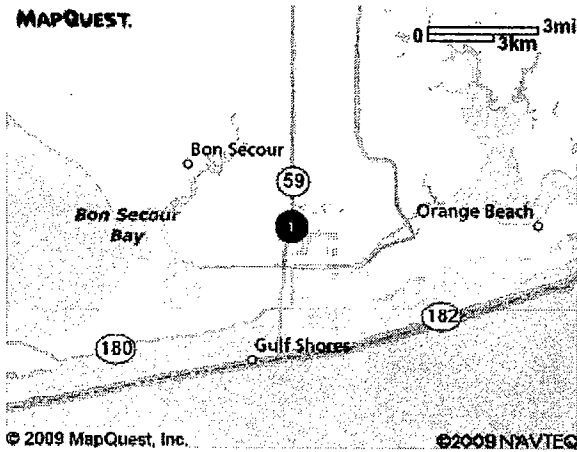
Rooms and Guests (per room):
 9 Rooms with 1 Adult, 0 Children

(13-17), 0 Children (0-12)

*** Rate Information**

In addition to the Rates and Totals shown, other charges may apply for local amenities like safe warranties and telephone access. Local surcharges or service charges are not included in the total room rate. Local taxes may be additional. Please note that a change in the length or dates of your reservation may result in a rate change. Please check with the property for further details.

We require a valid credit card to confirm your reservation and guarantee your room. Any required deposit or pre-payment will be charged to this card immediately. Otherwise, your card will not be charged until you check-out.



ZOOM IN

























Directions

From North

Take I-10 Exit 44 South or I-65 Exit 35 South to Highway 59 South into Gulf Shores. Hotel on left before Jack Edwards Private Airport.

From South

Take Highway 59/Gulf Shores Parkway from beaches 3 Miles directly North and over The Intercoastal Waterway. Hotel on right after Jack Edwards Private Airport.

From Airport

From Mobile Airport, take Airport Blvd to I-65 South, turn onto I-10 East and follow until Exit 44 onto Highway 59/Gulf Shores Parkway. Travel South to Gulf Shores. You will find us on the left before Jack Edwards Private Airport.
From Pensacola Airport,

DIRECTION TO SPORTS FACILITES

Gulf Shores Sportsplex

From Foley: Take Hwy 59 South to County Road 6. Take a right on County Road 6. Sportsplex is approximately 1-1/2 miles on right. Softball fields are on the left side of the Sportsplex.

From Gulf Shores: Take Hwy 59N over the Holmes Bridge. Take a left on County Road 6. This should be the second light after you go over the bridge. The Sportsplex is approximately 1-1/2 miles on the right. Softball fields are on the left side of the Sportsplex.

Orange Beach Sportsplex

Take I-65 S. to AL-287 exit-# 37- toward GULF SHORES PKWY/BAY MINETTE. Turn left onto AL-287 which becomes Hwy. 59 S. (Gulf Shores Pkwy.) Follow directions below when you get to the I-10 interchange. Take the AL-59 S. exit-#44- toward LOXLEY/GULF SHORES-BEACHES. Hwy. 59 S. Follow Hwy 59 through Loxley, Robertsdale, and Summerdale. You may choose to take the Foley Beach Express, which is a toll road starting just north of Foley off Hwy 59 S. Take a left when the toll road ends. The sportsplex is approximately 5 miles down on the right. The road is just past the Water Treatment Plant.

If you do not take the Foely Beach Express, follow Hwy 59 South through Foley and into Gulf Shores. Take the first left over the bridge. At the red light, take a left. Follow the canal road approximately 5 miles to the Water Treatment Plant

The Sportsplex is on the right just past the treatment plant.

Simms Park, Gulf Shores

From Foley: take Hwy 59 South. Cross Holmes Bridge into Gulf Shores. Take 1st right over bridge. This road ends in a T. At the T, take a right. Go to the 1st 4 way stop and take a left. Simms Park is several blocks down this road on the left.

From Orange Beach: take Canal Road until it ends in Gulf Shores. You must go left. At the first light, take a right. Cross over Hwy 59. The road will end in a T. Take a right at the T. Go to the 1st 4 way stop and take a left. Simms Park is several block down this road on the left.

From Gulf Shores: Go north on Hwy 59. Tak a left at the red light just before the Holmes Bridge. This road ends in a T. At the T, take a right. Go to the 1st 4 way stop and take a left. Simms Park is several blocks down this road on the left.